BOUNDARY SURVEY

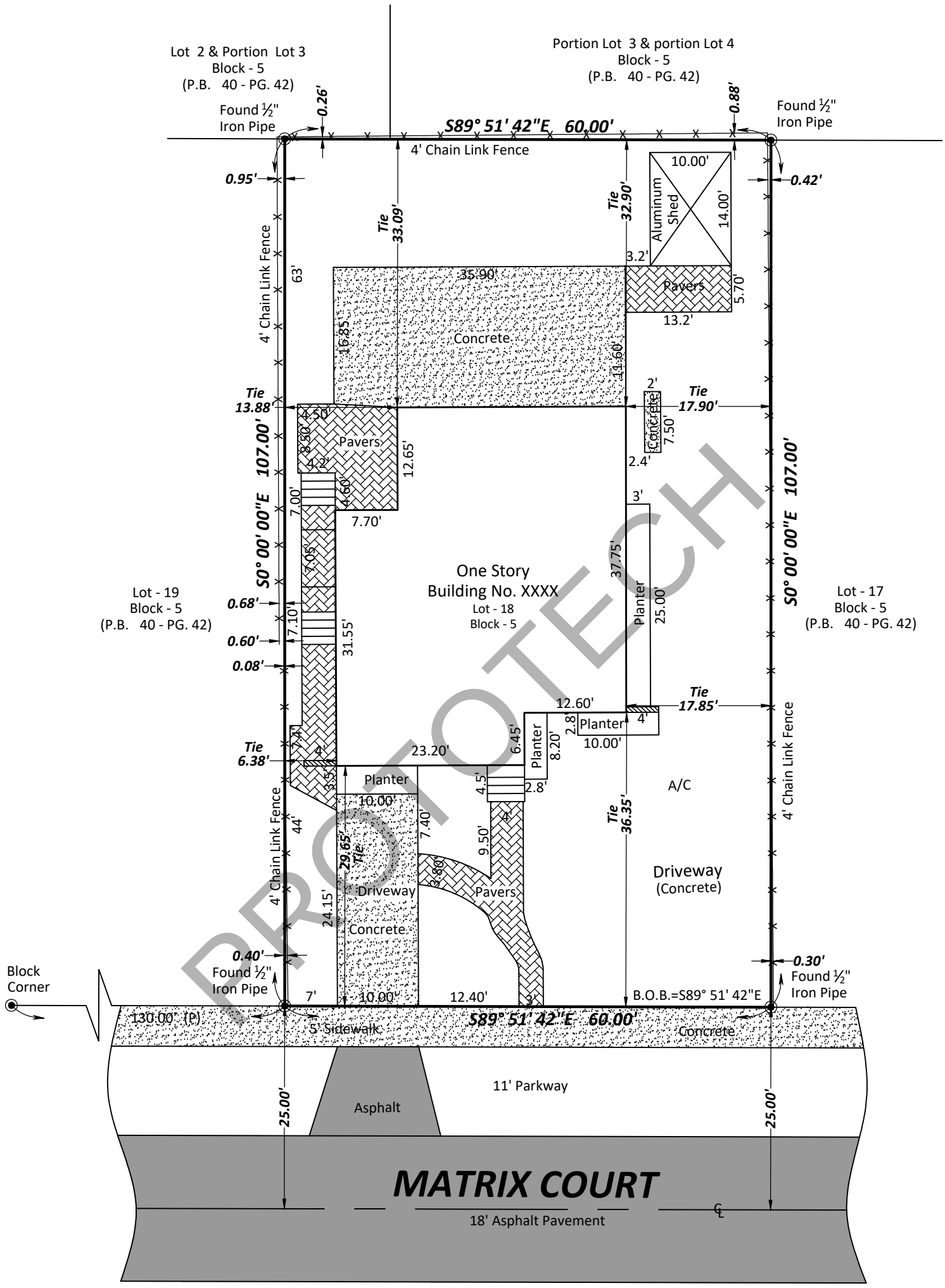

PROTOTECH

Graphic Scale

10 0 10 20 40

Scale in feet
1"=20'

REVISIONS:	PROJECT No.:	DATE:

LEGEND

S	SANITARY MANHOLE	W	WATER VALVE		CATCH BASIN
GV	GAS VALVE		CLEAN OUT	SM	STORM MANHOLE
	WOOD POWER POLE		SIGN		BACK FLOW
	LIGHT POLE		SIGN		FIRE HYDRANT
	WATER METER		ANCHOR		F.P.L TRANSFORMER
T	TELEPHONE MANHOLE		HANDICAP	℄	CENTERLINE
	TV BOX		STREET LIGHT POLE	WM	DUAL WATER METER
	CONCRETE LIGHT POLE		CONCRETE POLE	W	WATER MANHOLE

R O U T E S U R V E Y

Scale: 1" = 20'

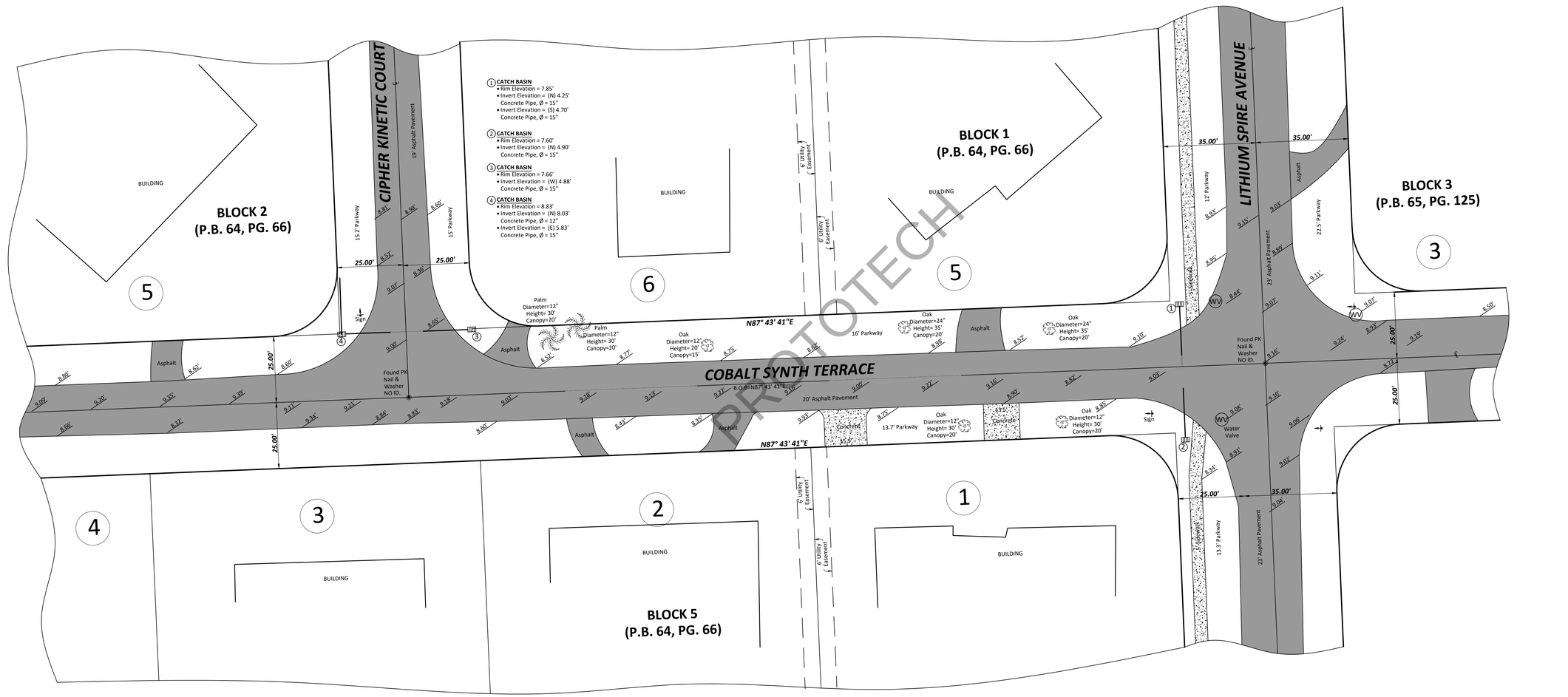

PROTOTECH

Graphic Scale
10 0 10 20 40
Scale in feet
1"=20'

The above "BOUNDARY SURVEY", represent the herein described property and it was completed under my supervision and or direction, to the best of my knowledge and belief and it also meets the Minimum Technical Standard set forth by The Florida Board of Land Surveyors and Mappers, pursuant to Section 5J-17.051, Florida Statutes and implementing Rules, Florida Board Administrative Code.

BENCHMARK INFORMATION:

LEGEND AND ABBREVIATIONS

P.B. = PLAT BOOK
N.T.S. = NOT TO SCALE
No. = NUMBER
(TYP) = TYPICAL
ID. = IDENTIFICATION
#. = #OF UNITS
PG. = PAGE
B.O.B. = BASIS OF BEARING
℄ = CENTER LINE
(REC) = RECORDS
A/C = AIR CONDITIONER
Δ = DELTA
L=LENGTH

THIS NOT A VALID CERTIFICATION WITHOUT THE SURVEYOR'S ORIGINAL SIGNATURE AND RAISED EMBOSSED SEAL PRESENT

ELEVATION NOTE: (If not provided, no elevations shown):
1. Floor shown (SF) in relation to Flood Zone Base Flood Elevations.
2. Elevations are referred to the National Geodetic Vertical Datum 1929.

ADDRESS:

FLOOD ZONE INFORMATION:

COMMUNITY MAP	PANEL NUMBER	FLOOD ZONE	BASE FLOOD ELEVATION
MAP REVISED			SUFFIX

SCALE: 1" = 20'
DRAWN BY:
CHECKED BY:

SHEET: 1 OF 1 SHEET(S)
DATE:
PROJ. No:

T R E E S U R V E Y

Scale: 1" = 100'

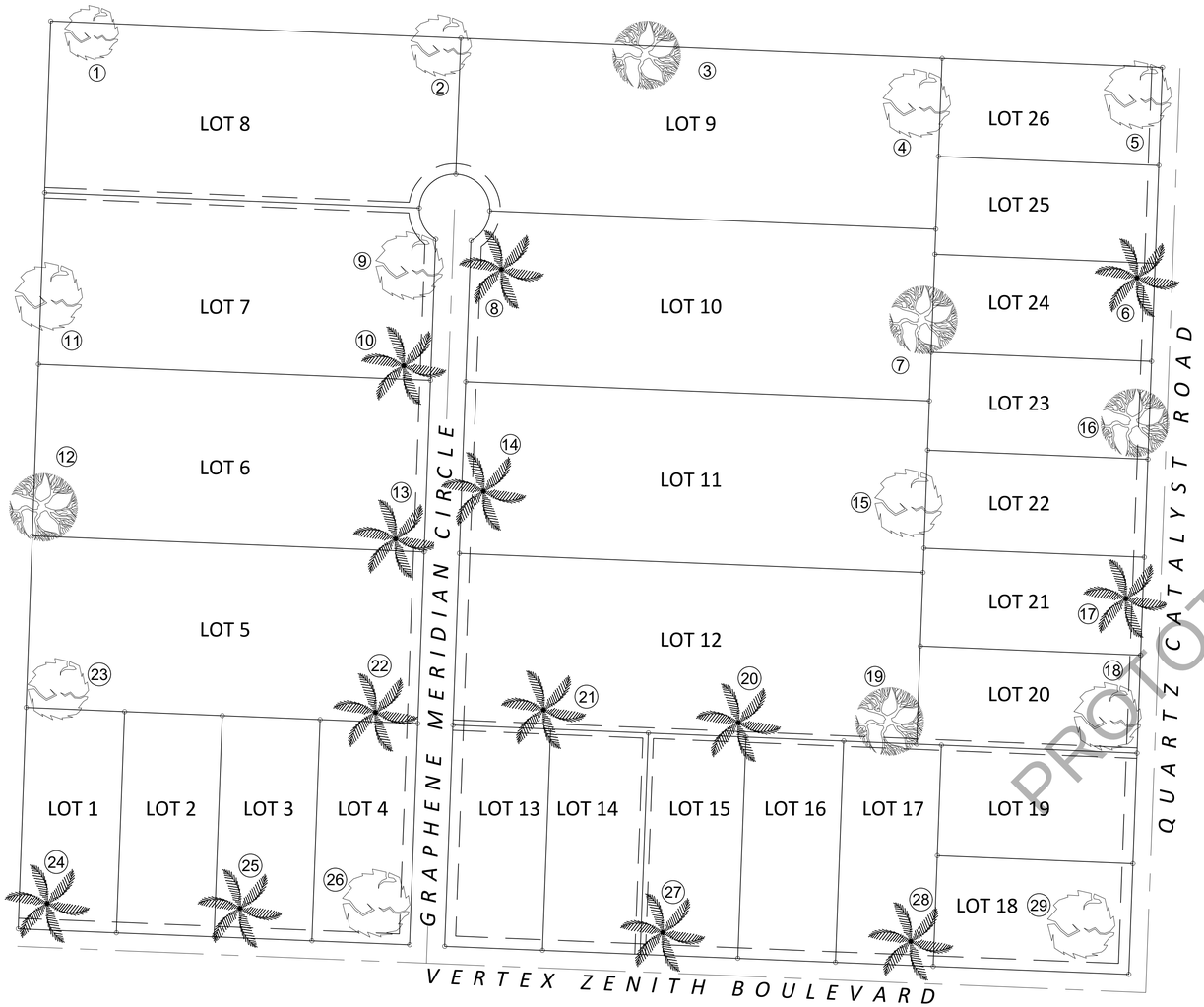

PROTOTECH

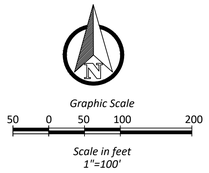

TREE TABULATION

NUMBER	COMMON NAME	DIAMETER	CANOPY	HEIGHT
1	OAK	11"	30'	30'
2	OAK	1.20'	32'	60'
3	ASHE JUNIPER	0.50'	5'	16'
4	OAK	1'	4'	12'
5	OAK	2'	34'	50'
6	PALM	0.90'	30'	50'
7	ASHE JUNIPER	1.30'	36'	50'
8	PALM	0.70'	4'	20'
9	OAK	0.80'	14'	18'
10	PALM	0.90'	22'	30'
11	OAK	0.90'	18'	25'
12	ASHE JUNIPER	0.40'	6'	35'
13	PALM	0.30'	6'	25'
14	PALM	0.70'	8'	18'
15	OAK	1'	10'	25'
16	ASHE JUNIPER	3.5'	80'	70'
17	PALM	1.70'	50'	60'
18	OAK	0.60'	9'	40'
19	ASHE JUNIPER	0.90'	16'	25'
20	PALM	1'	16'	27'
21	PALM	1'	12'	18'
22	PALM	1.50'	16'	27'
23	OAK	1.20'	16'	15'
24	PALM	4.4'	70'	70'
25	PALM	0.80'	10'	15'
26	OAK	0.30'	16'	20'
27	PALM	1.40'	12'	20'
28	PALM	2'	20'	25'
29	OAK	0.70'	6'	12'

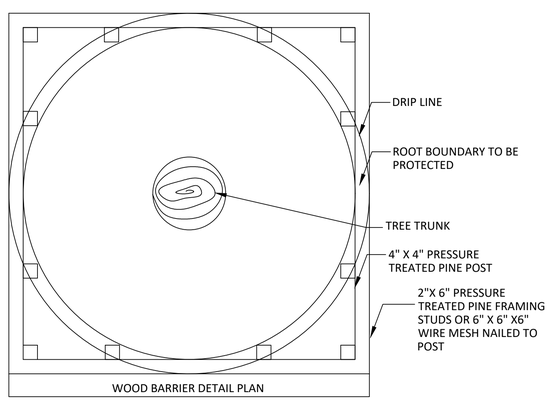

WOOD BARRIER DETAIL PLAN

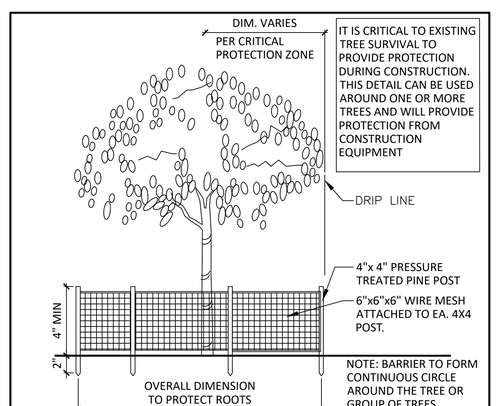

WIRE MESH BARRIER DETAIL

The above "BOUNDARY SURVEY", represent the herein described property and it was completed under my supervision and or direction, to the best of my knowledge and belief and it also meets the Minimum Technical Standard set forth by The Florida Board of Land Surveyors and Mappers, pursuant to Section 5J-17.051, Florida Statutes and implementing Rules, Florida Board Administrative Code.

BENCHMARK INFORMATION:

THIS NOT A VALID CERTIFICATION WITHOUT THE SURVEYOR'S ORIGINAL SIGNATURE AND RAISED EMBOSSED SEAL PRESENT

ELEVATIONS NOTE: (IF REQUESTED AND SHOWN).
1.) 0.00' Indicates existing Elevations.
2.) Elevations are referred to the National Geodetic Vertical Datum 1929.

ADDRESS:

SCALE: 1" - 100'

DRAWN BY:

CHECKED BY:

SHEET: 1 OF 1 SHEET(S)

DATE:

PROJ. No:

EASEMENT SURVEY

SURVEYOR'S NOTES

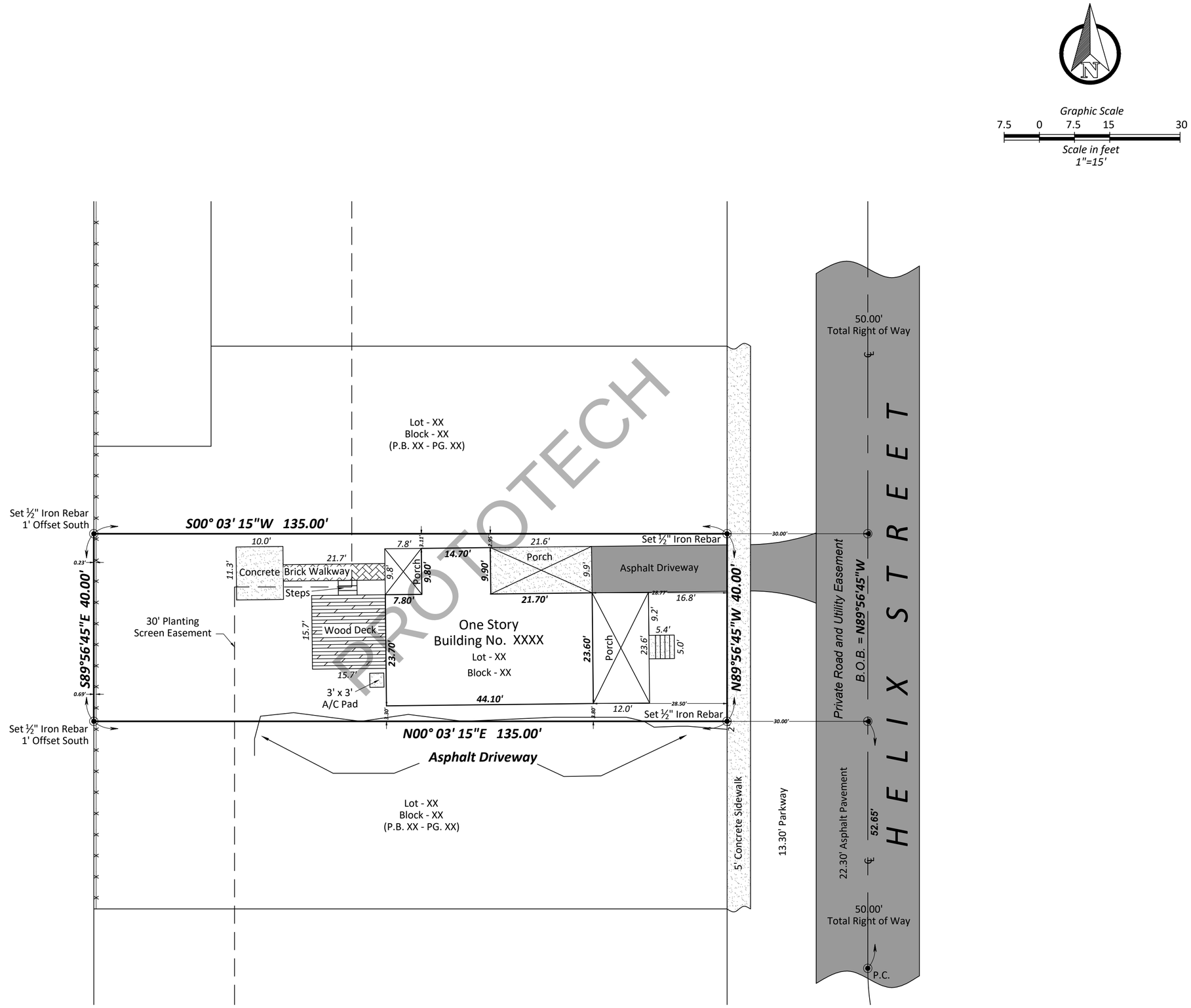

REVISIONS:

PROJECT No.:

DATE:

BENCHMARK INFORMATION:

LEGEND AND ABBREVIATIONS

SANITARY MANHOLE	WATER VALVE	CATCH BASIN	P.B. PLAT BOOK
GAS VALVE	CLEAN OUT	STORM MANHOLE	B.O.B. BASIS OF BEARING
WOOD POWER POLE	SIGN	BACK FLOW	(R) RECORDS
LIGHT POLE	ANCHOR	FIRE HYDRANT	(M) MEASUREMENTS
WATER METER	HANDICAP	F.P.L. TRANSFORMER	No. NUMBER
TELEPHONE	POWER TRANSFORMER	CENTERLINE	PG. PAGE
TV PEDESTAL	CONCRETE POLE	IDENTIFICATION	(TYP) TYPICAL
CONCRETE LIGHT POLE			

THIS NOT A VALID CERTIFICATION WITHOUT THE SURVEYOR'S ORIGINAL SIGNATURE AND RAISED EMBOSSED SEAL PRESENT

ELEVATIONS NOTE: (IF REQUESTED AND SHOWN).
1. 0.00' Indicates existing Elevations.
2. Elevations are referred to the National Geodetic Vertical Datum 1929.

CERTIFICATION:

BY: _____ FOR THE FIRM

PROFESSIONAL LAND SURVEYOR # 4368
STATE OF FLORIDA

ADDRESS:

FLOOD ZONE INFORMATION:

SCALE: 1" - 15'

DRAWN BY:

CHECKED BY:

COMMUNITY MAP

PANEL NUMBER

MAP REVISED

FLOOD ZONE

SUFFIX

BASE FLOOD ELEVATION

SHEET:
1
OF 1 SHEET(S)

PROJ. No: